




KEY PLAN:



KEY:

-  Existing bays
-  Remove bay - install DYL
-  Existing yellow lines


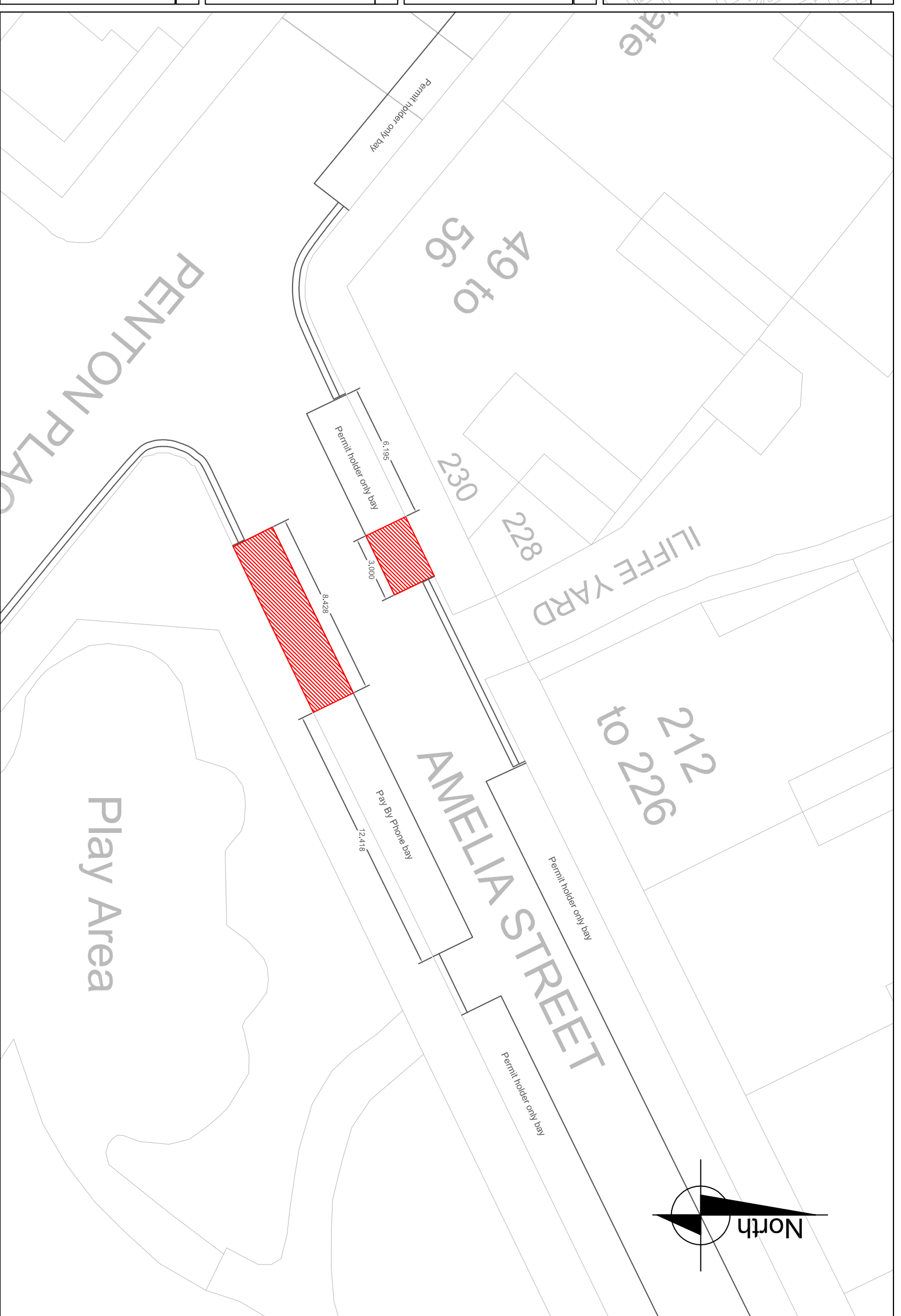
NOTES:

1. Dimensions in meters, unless otherwise stated.
2. This drawing should be read in conjunction with other relevant engineering details, drawings & specifications.
3. Any discrepancies should be reported to the design engineer immediately, so that clarification can be sought prior to the commencement of works.
4. The dimensions must be rectified on site before construction.
5. All works are to be in accordance with Southwark borough council specification and standards.

OBSERVATIONS:

1. All road signs to be class 1 material.
2. All non-illuminated signs and supplementary plates to be retro-reflective.
3. Mounting heights of all signs to be: 2.1 m.

Rev	Date	Description	Dm	Chk	App
0	30/07/2018	First draft/vehicle tracking	TA	AS	RW



Project
18/19 Q3 Minor Traffic Schemes

Drawing Title
1819Q3_MTS_Amelia Street

Community council
Borough, Bankside & Walworth

Ward(s)
Newington

Date	Scale	Dm	Rev	App
30/07/18	1:200	TA	AS	RW

Drawing number
AS1

Status
Master Plan



Highways Division
Transport projects
Minor Works

Environment and Social
Regeneration
Floor 3, Hub 2
160 Tooley Street
PO Box 64529
London SE1P 5LX